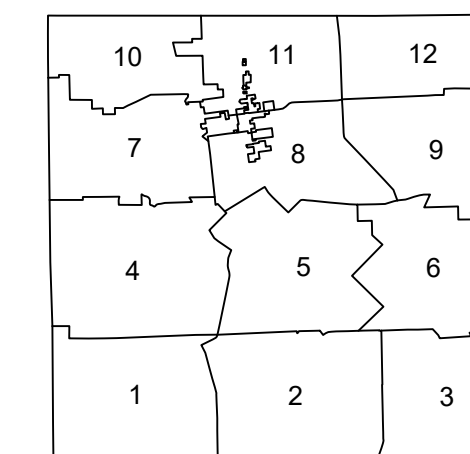
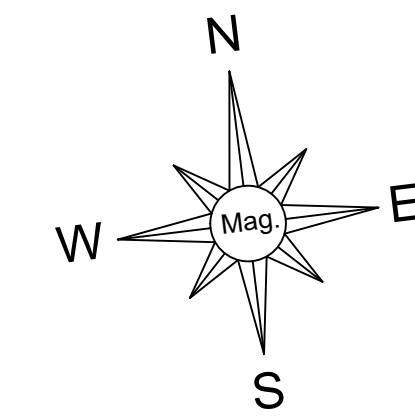
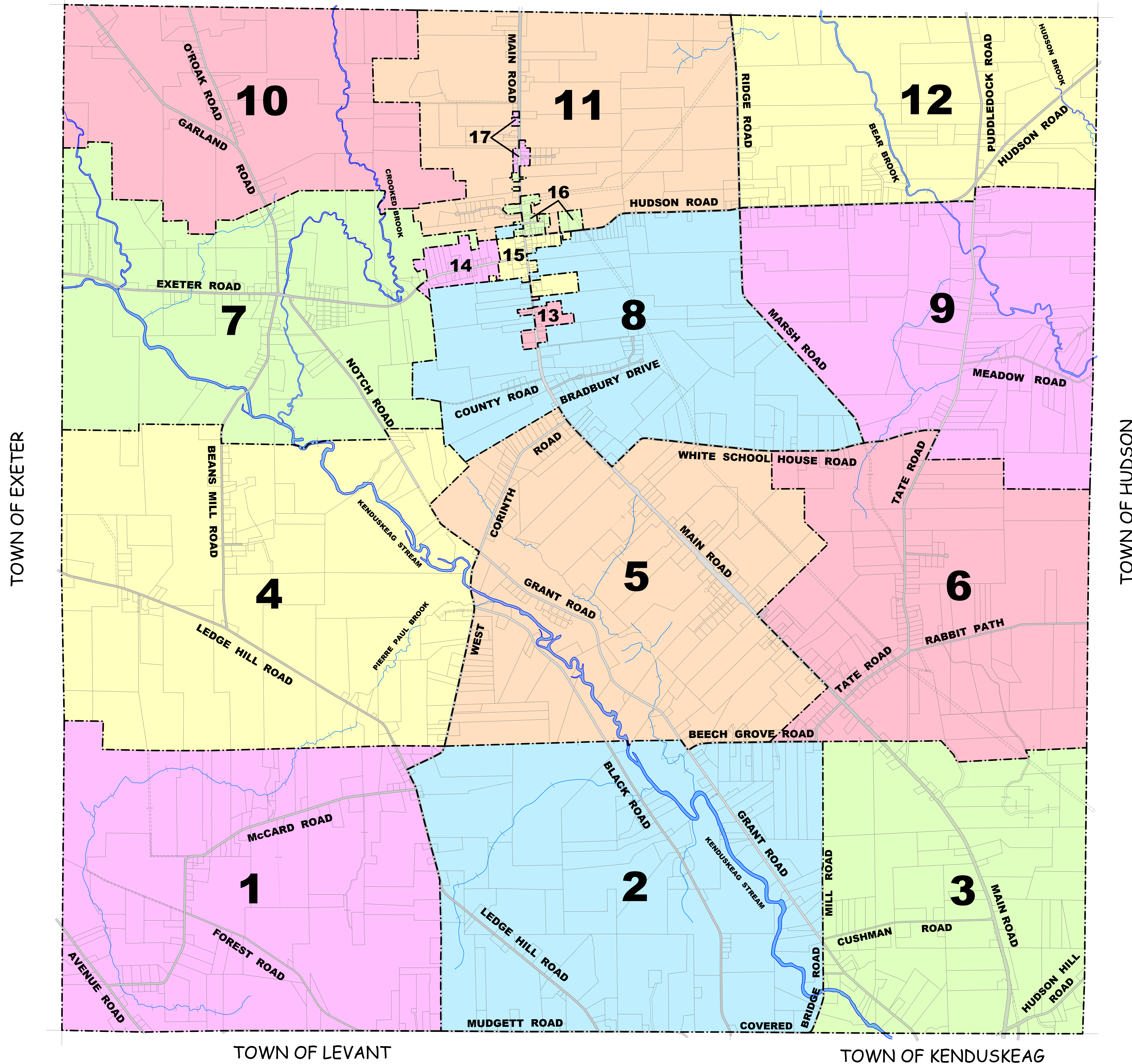


TOWN OF CHARLESTON



TOWN OF  
**CORINTH**  
PENOBSCOT  
COUNTY  
STATE OF MAINE  
TAX MAPS

MARCH 2019



FOR TAX ASSESSMENT PURPOSES ONLY.  
NOT TO BE USED FOR CONVEYANCES.

REVISION HISTORY	
December 2010	
December 2012	
March 2016	
March 2019	

Compiled by:  
**WEBBER SURVEYING** Inc.  
220 DOVER ROAD, CHARLESTON, MAINE 04422 TEL: 285-7400

MAP NUMBER:

**INDEX**